

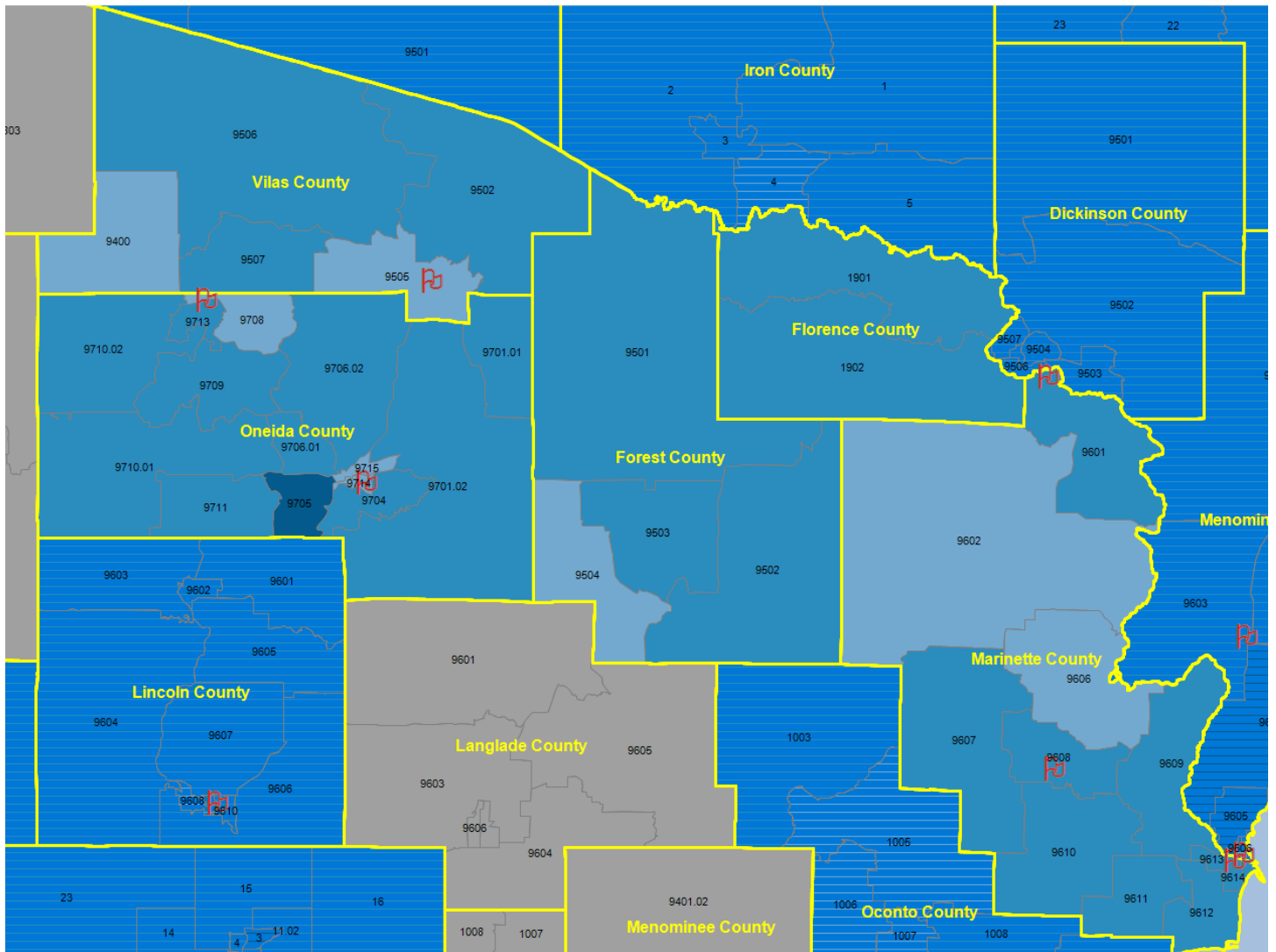
Facility Based Assessment Area 3, Northern Wisconsin Assessment Area:

The Northern Wisconsin assessment area consists of Marinette, Vilas, Oneida, Forest, and Florence Counties.

The Northern Wisconsin Assessment Area contains of six branches.

Census Tracts contained within the Northern Wisconsin Assessment Area are listed below:

State ID	State	County ID	County Name	MSA	Tract	Tract Income	BRANCH DESCRIPTION
55	WI	125	VILAS	NA	9507.00	3:Middle	
55	WI	125	VILAS	NA	9506.00	3:Middle	
55	WI	125	VILAS	NA	9505.00	2:Moderate	EAGLE RIVER
55	WI	125	VILAS	NA	9502.00	3:Middle	
55	WI	125	VILAS	NA	9400.00	2:Moderate	
55	WI	085	ONEIDA	NA	9715.00	2:Moderate	
55	WI	085	ONEIDA	NA	9714.00	2:Moderate	RHINELANDER
55	WI	085	ONEIDA	NA	9713.00	3:Middle	MINOCQUA
55	WI	085	ONEIDA	NA	9711.00	3:Middle	
55	WI	085	ONEIDA	NA	9710.02	3:Middle	
55	WI	085	ONEIDA	NA	9710.01	3:Middle	
55	WI	085	ONEIDA	NA	9709.00	3:Middle	
55	WI	085	ONEIDA	NA	9708.00	2:Moderate	
55	WI	085	ONEIDA	NA	9706.02	3:Middle	
55	WI	085	ONEIDA	NA	9706.01	3:Middle	
55	WI	085	ONEIDA	NA	9705.00	4:Upper	
55	WI	085	ONEIDA	NA	9704.00	3:Middle	
55	WI	085	ONEIDA	NA	9701.02	3:Middle	
55	WI	085	ONEIDA	NA	9701.01	3:Middle	
55	WI	075	MARINETTE	NA	9900.00	0:NA	
55	WI	075	MARINETTE	NA	9615.00	3:Middle	
55	WI	075	MARINETTE	NA	9614.00	3:Middle	MARINETTE
55	WI	075	MARINETTE	NA	9613.00	3:Middle	
55	WI	075	MARINETTE	NA	9612.00	3:Middle	
55	WI	075	MARINETTE	NA	9611.00	3:Middle	
55	WI	075	MARINETTE	NA	9610.00	3:Middle	
55	WI	075	MARINETTE	NA	9609.00	3:Middle	
55	WI	075	MARINETTE	NA	9608.00	3:Middle	CRIVITZ
55	WI	075	MARINETTE	NA	9607.00	3:Middle	
55	WI	075	MARINETTE	NA	9606.00	2:Moderate	
55	WI	075	MARINETTE	NA	9602.00	2:Moderate	
55	WI	075	MARINETTE	NA	9601.00	3:Middle	NIAGRA - HWY 141
55	WI	041	FOREST	NA	9504.00	2:Moderate	
55	WI	041	FOREST	NA	9503.00	3:Middle	
55	WI	041	FOREST	NA	9502.00	3:Middle	
55	WI	041	FOREST	NA	9501.00	3:Middle	
55	WI	037	FLORENCE	NA	1902.00	3:Middle	
55	WI	037	FLORENCE	NA	1901.00	3:Middle	



Facility Based Assessment Area 4, Green Bay MSA:

The Green Bay MSA consists of Brown, Oconto, and Kewaunee Counties. The Green Bay MSA assessment area contains 10 branches.

Census Tracts contained within the Green Bay MSA Assessment Area are listed below:

State ID	State	County ID	County Name	MSA	Tract	Tract Income	BRANCH DESCRIPTION
55	WI	083	OCONTO	24580	9900.00	0:NA	
55	WI	083	OCONTO	24580	1013.00	4:Upper	
55	WI	083	OCONTO	24580	1012.00	3:Middle	
55	WI	083	OCONTO	24580	1011.00	3:Middle	
55	WI	083	OCONTO	24580	1010.00	3:Middle	
55	WI	083	OCONTO	24580	1009.00	3:Middle	
55	WI	083	OCONTO	24580	1008.00	3:Middle	
55	WI	083	OCONTO	24580	1007.00	2:Moderate	
55	WI	083	OCONTO	24580	1006.00	2:Moderate	
55	WI	083	OCONTO	24580	1005.00	2:Moderate	
55	WI	083	OCONTO	24580	1003.00	3:Middle	
55	WI	061	KEWAUNEE	24580	9900.00	0:NA	
55	WI	061	KEWAUNEE	24580	9605.00	3:Middle	KEWAUNEE
55	WI	061	KEWAUNEE	24580	9604.00	3:Middle	LUXEMBURG
55	WI	061	KEWAUNEE	24580	9602.00	3:Middle	
55	WI	061	KEWAUNEE	24580	9601.00	3:Middle	ALGOMA
55	WI	009	BROWN	24580	9400.04	3:Middle	
55	WI	009	BROWN	24580	9400.03	3:Middle	
55	WI	009	BROWN	24580	9400.02	3:Middle	
55	WI	009	BROWN	24580	9400.01	4:Upper	
55	WI	009	BROWN	24580	0216.00	3:Middle	
55	WI	009	BROWN	24580	0215.00	3:Middle	
55	WI	009	BROWN	24580	0214.00	4:Upper	
55	WI	009	BROWN	24580	0213.04	4:Upper	
55	WI	009	BROWN	24580	0213.03	2:Moderate	ASHWAUBENON
55	WI	009	BROWN	24580	0213.02	3:Middle	
55	WI	009	BROWN	24580	0213.01	3:Middle	
55	WI	009	BROWN	24580	0212.00	4:Upper	
55	WI	009	BROWN	24580	0211.00	0:NA	
55	WI	009	BROWN	24580	0210.00	4:Upper	
55	WI	009	BROWN	24580	0209.00	3:Middle	
55	WI	009	BROWN	24580	0208.00	3:Middle	
55	WI	009	BROWN	24580	0207.04	2:Moderate	BELLEVUE
55	WI	009	BROWN	24580	0207.03	3:Middle	
55	WI	009	BROWN	24580	0207.02	4:Upper	
55	WI	009	BROWN	24580	0206.00	3:Middle	
55	WI	009	BROWN	24580	0205.04	4:Upper	
55	WI	009	BROWN	24580	0205.03	3:Middle	
55	WI	009	BROWN	24580	0205.02	2:Moderate	HOWARD
55	WI	009	BROWN	24580	0202.04	4:Upper	
55	WI	009	BROWN	24580	0202.03	3:Middle	
55	WI	009	BROWN	24580	0201.00	3:Middle	
55	WI	009	BROWN	24580	0103.00	3:Middle	
55	WI	009	BROWN	24580	0102.02	3:Middle	WEST DE PERE
55	WI	009	BROWN	24580	0102.01	3:Middle	
55	WI	009	BROWN	24580	0101.00	4:Upper	DE PERE
55	WI	009	BROWN	24580	0020.03	3:Middle	GREEN BAY - HURON RD

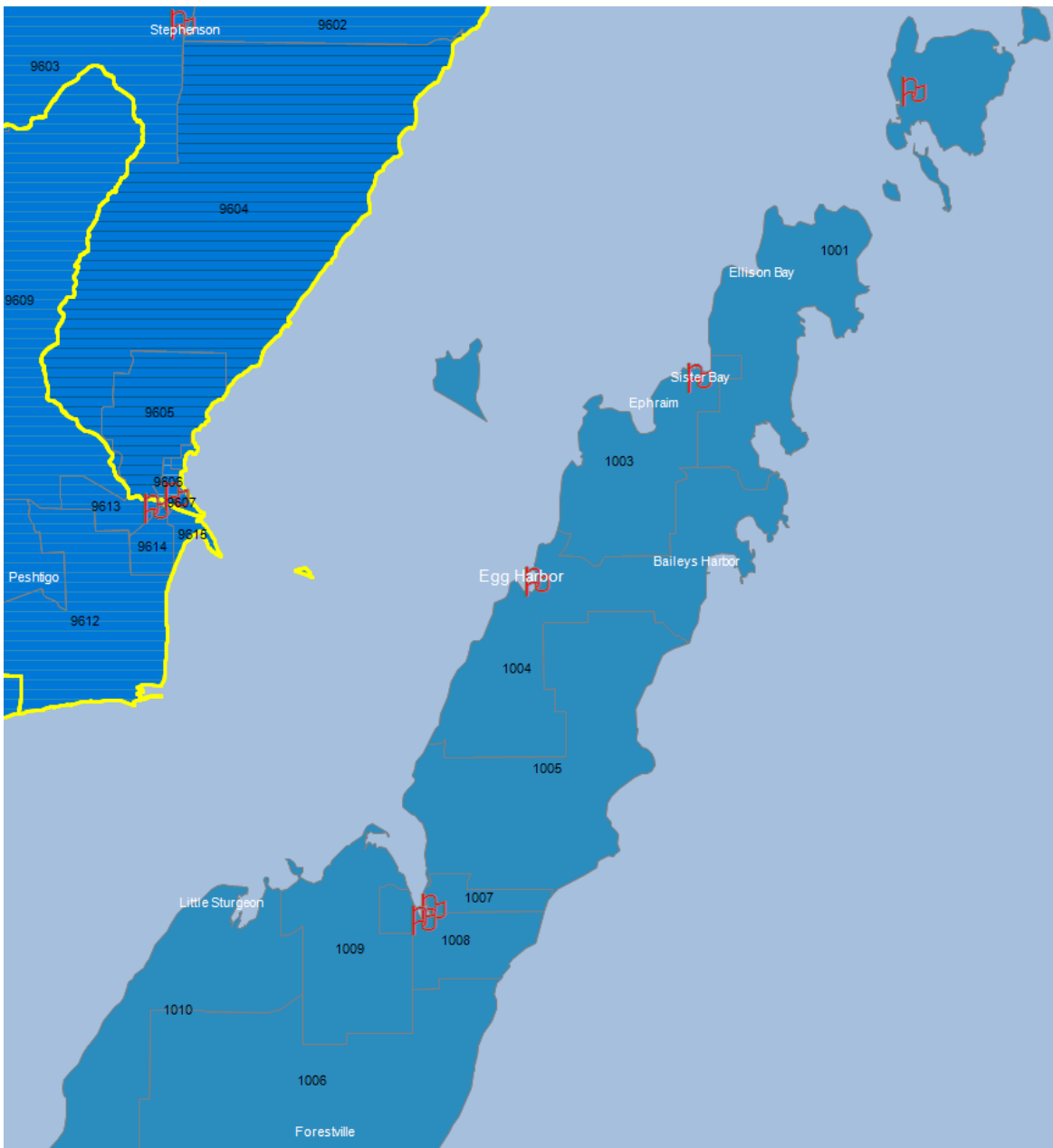
55	WI	009	BROWN	24580	0020.02	3:Middle	
55	WI	009	BROWN	24580	0020.01	3:Middle	
55	WI	009	BROWN	24580	0018.02	4:Upper	
55	WI	009	BROWN	24580	0018.01	3:Middle	
55	WI	009	BROWN	24580	0017.02	2:Moderate	
55	WI	009	BROWN	24580	0017.01	2:Moderate	
55	WI	009	BROWN	24580	0016.00	2:Moderate	
55	WI	009	BROWN	24580	0014.00	2:Moderate	
55	WI	009	BROWN	24580	0013.00	2:Moderate	
55	WI	009	BROWN	24580	0012.00	1:Low	
55	WI	009	BROWN	24580	0011.00	1:Low	
55	WI	009	BROWN	24580	0010.00	3:Middle	GREEN BAY - DOWNTOWN
55	WI	009	BROWN	24580	0009.00	2:Moderate	
55	WI	009	BROWN	24580	0008.00	1:Low	
55	WI	009	BROWN	24580	0007.00	2:Moderate	
55	WI	009	BROWN	24580	0006.00	2:Moderate	
55	WI	009	BROWN	24580	0005.00	3:Middle	
55	WI	009	BROWN	24580	0004.02	3:Middle	
55	WI	009	BROWN	24580	0004.01	2:Moderate	
55	WI	009	BROWN	24580	0003.03	2:Moderate	
55	WI	009	BROWN	24580	0003.02	3:Middle	
55	WI	009	BROWN	24580	0002.00	2:Moderate	
55	WI	009	BROWN	24580	0001.00	2:Moderate	

Facility Based Assessment Area 5, Door Peninsula Assessment Area:

The Door Peninsula assessment area consists of all of Door County. The Door Peninsula assessment area contains 5 branches.

Census Tracts contained within the Door Peninsula Assessment Area are listed below:

State ID	State	County ID	County Name	MSA	Tract	Tract Income	BRANCH DESCRIPTION
55	WI	029	DOOR	NA	9900.00	0:NA	
55	WI	029	DOOR	NA	1010.00	3:Middle	
55	WI	029	DOOR	NA	1009.00	3:Middle	
55	WI	029	DOOR	NA	1008.00	3:Middle	STURGEON BAY - WEST
55	WI	029	DOOR	NA	1007.00	3:Middle	STURGEON BAY - DOWNTOWN
55	WI	029	DOOR	NA	1006.00	3:Middle	
55	WI	029	DOOR	NA	1005.00	3:Middle	
55	WI	029	DOOR	NA	1004.00	3:Middle	EGG HARBOR
55	WI	029	DOOR	NA	1003.00	3:Middle	SISTER BAY
55	WI	029	DOOR	NA	1001.00	3:Middle	WASHINGTON ISLAND



Facility Based Assessment Area 6, Appleton MSA:

The Appleton MSA consists of Outagamie and Calumet County. The Appleton MSA assessment area contains 4 branches.

Census Tracts contained within the Appleton MSA Assessment Area are listed below:

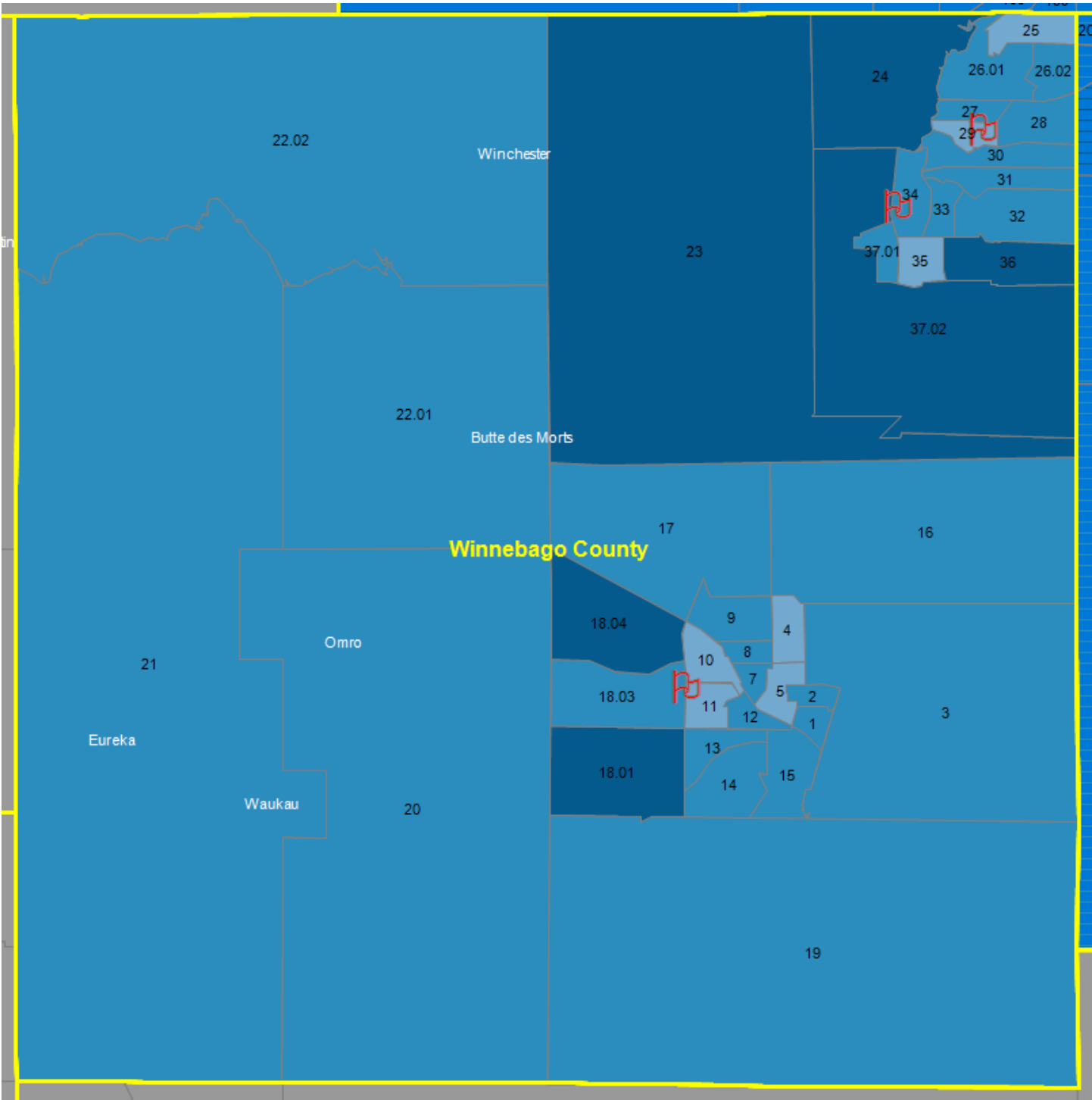
State ID	State	County ID	County Name	MSA	Tract	Tract Income	BRANCH DESCRIPTION
55	WI	087	OUTAGAMIE	11540	9400.00	2:Moderate	
55	WI	087	OUTAGAMIE	11540	0133.00	3:Middle	
55	WI	087	OUTAGAMIE	11540	0132.00	3:Middle	
55	WI	087	OUTAGAMIE	11540	0131.00	3:Middle	SEYMOUR
55	WI	087	OUTAGAMIE	11540	0129.02	3:Middle	
55	WI	087	OUTAGAMIE	11540	0129.01	3:Middle	
55	WI	087	OUTAGAMIE	11540	0128.00	3:Middle	
55	WI	087	OUTAGAMIE	11540	0127.00	3:Middle	
55	WI	087	OUTAGAMIE	11540	0126.02	4:Upper	
55	WI	087	OUTAGAMIE	11540	0126.01	3:Middle	
55	WI	087	OUTAGAMIE	11540	0125.06	3:Middle	APPLETON - NICOLET RD
55	WI	087	OUTAGAMIE	11540	0125.05	3:Middle	
55	WI	087	OUTAGAMIE	11540	0125.04	4:Upper	
55	WI	087	OUTAGAMIE	11540	0125.03	4:Upper	
55	WI	087	OUTAGAMIE	11540	0124.00	3:Middle	
55	WI	087	OUTAGAMIE	11540	0123.00	3:Middle	
55	WI	087	OUTAGAMIE	11540	0122.00	2:Moderate	
55	WI	087	OUTAGAMIE	11540	0121.00	3:Middle	
55	WI	087	OUTAGAMIE	11540	0120.00	3:Middle	
55	WI	087	OUTAGAMIE	11540	0119.00	3:Middle	
55	WI	087	OUTAGAMIE	11540	0118.00	2:Moderate	
55	WI	087	OUTAGAMIE	11540	0117.00	3:Middle	
55	WI	087	OUTAGAMIE	11540	0116.00	3:Middle	
55	WI	087	OUTAGAMIE	11540	0115.02	3:Middle	
55	WI	087	OUTAGAMIE	11540	0115.01	3:Middle	
55	WI	087	OUTAGAMIE	11540	0114.00	3:Middle	
55	WI	087	OUTAGAMIE	11540	0113.00	3:Middle	
55	WI	087	OUTAGAMIE	11540	0112.00	3:Middle	
55	WI	087	OUTAGAMIE	11540	0111.02	3:Middle	
55	WI	087	OUTAGAMIE	11540	0111.01	2:Moderate	
55	WI	087	OUTAGAMIE	11540	0110.00	2:Moderate	
55	WI	087	OUTAGAMIE	11540	0109.00	3:Middle	
55	WI	087	OUTAGAMIE	11540	0108.00	3:Middle	
55	WI	087	OUTAGAMIE	11540	0107.00	3:Middle	
55	WI	087	OUTAGAMIE	11540	0106.02	3:Middle	
55	WI	087	OUTAGAMIE	11540	0106.01	2:Moderate	
55	WI	087	OUTAGAMIE	11540	0105.00	3:Middle	
55	WI	087	OUTAGAMIE	11540	0103.00	2:Moderate	
55	WI	087	OUTAGAMIE	11540	0102.00	3:Middle	
55	WI	087	OUTAGAMIE	11540	0101.00	3:Middle	APPLETON - COLLEGE
55	WI	015	CALUMET	11540	0208.00	3:Middle	
55	WI	015	CALUMET	11540	0207.00	4:Upper	
55	WI	015	CALUMET	11540	0206.00	3:Middle	
55	WI	015	CALUMET	11540	0205.00	3:Middle	
55	WI	015	CALUMET	11540	0204.00	3:Middle	
55	WI	015	CALUMET	11540	0203.08	4:Upper	
55	WI	015	CALUMET	11540	0203.06	3:Middle	

Facility Based Assessment Area 7, Oshkosh MSA:

The Oshkosh MSA consists of Winnebago County. The Oshkosh assessment area contains 3 branches.

Census Tracts contained within the Oshkosh MSA Assessment Area are listed below:

State ID	State	County ID	County Name	MSA	Tract	Tract Income	BRANCH DESCRIPTION
55	WI	139	WINNEBAGO	36780	0037.02	4:Upper	
55	WI	139	WINNEBAGO	36780	0037.01	3:Middle	
55	WI	139	WINNEBAGO	36780	0036.00	4:Upper	
55	WI	139	WINNEBAGO	36780	0035.00	2:Moderate	
55	WI	139	WINNEBAGO	36780	0034.00	3:Middle	NEENAH
55	WI	139	WINNEBAGO	36780	0033.00	3:Middle	
55	WI	139	WINNEBAGO	36780	0032.00	3:Middle	
55	WI	139	WINNEBAGO	36780	0031.00	3:Middle	
55	WI	139	WINNEBAGO	36780	0030.00	3:Middle	
55	WI	139	WINNEBAGO	36780	0029.00	2:Moderate	MENASHA
55	WI	139	WINNEBAGO	36780	0028.00	3:Middle	
55	WI	139	WINNEBAGO	36780	0027.00	3:Middle	
55	WI	139	WINNEBAGO	36780	0026.02	3:Middle	
55	WI	139	WINNEBAGO	36780	0026.01	3:Middle	
55	WI	139	WINNEBAGO	36780	0025.00	2:Moderate	
55	WI	139	WINNEBAGO	36780	0024.00	4:Upper	
55	WI	139	WINNEBAGO	36780	0023.00	4:Upper	
55	WI	139	WINNEBAGO	36780	0022.02	3:Middle	
55	WI	139	WINNEBAGO	36780	0022.01	3:Middle	
55	WI	139	WINNEBAGO	36780	0021.00	3:Middle	
55	WI	139	WINNEBAGO	36780	0020.00	3:Middle	
55	WI	139	WINNEBAGO	36780	0019.00	3:Middle	
55	WI	139	WINNEBAGO	36780	0018.04	4:Upper	
55	WI	139	WINNEBAGO	36780	0018.03	3:Middle	
55	WI	139	WINNEBAGO	36780	0018.01	4:Upper	OSHKOSH - WESTHAVEN
55	WI	139	WINNEBAGO	36780	0017.00	3:Middle	
55	WI	139	WINNEBAGO	36780	0016.00	3:Middle	
55	WI	139	WINNEBAGO	36780	0015.00	3:Middle	
55	WI	139	WINNEBAGO	36780	0014.00	3:Middle	
55	WI	139	WINNEBAGO	36780	0013.00	3:Middle	
55	WI	139	WINNEBAGO	36780	0012.00	3:Middle	
55	WI	139	WINNEBAGO	36780	0011.00	2:Moderate	
55	WI	139	WINNEBAGO	36780	0010.00	2:Moderate	
55	WI	139	WINNEBAGO	36780	0009.00	3:Middle	
55	WI	139	WINNEBAGO	36780	0008.00	3:Middle	
55	WI	139	WINNEBAGO	36780	0007.00	3:Middle	
55	WI	139	WINNEBAGO	36780	0005.00	2:Moderate	
55	WI	139	WINNEBAGO	36780	0004.00	2:Moderate	
55	WI	139	WINNEBAGO	36780	0003.00	3:Middle	
55	WI	139	WINNEBAGO	36780	0002.00	3:Middle	
55	WI	139	WINNEBAGO	36780	0001.00	3:Middle	

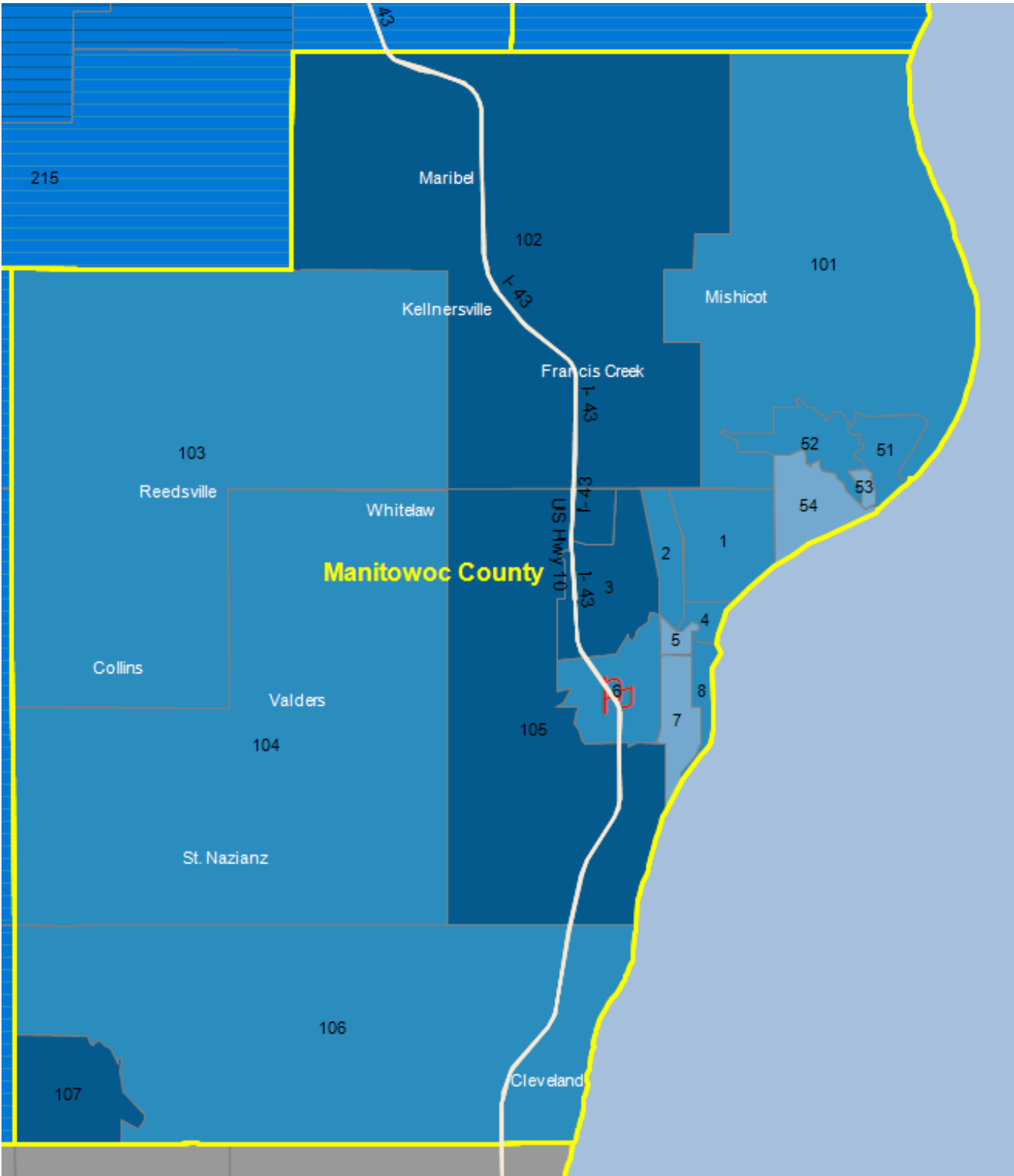


Facility Based Assessment Area 8, Manitowoc Assessment Area:

The Manitowoc Assessment Area consists of Manitowoc County. One branch is located in the Manitowoc Assessment Area.

Census Tracts contained within the Manitowoc Assessment Area are listed below:

State ID	State	County ID	County Name	MSA	Tract	Tract Income	BRANCH DESCRIPTION
55	WI	071	MANITOWOC	NA	9900.00	0:NA	
55	WI	071	MANITOWOC	NA	0107.00	4:Upper	
55	WI	071	MANITOWOC	NA	0106.00	3:Middle	
55	WI	071	MANITOWOC	NA	0105.00	4:Upper	
55	WI	071	MANITOWOC	NA	0104.00	3:Middle	
55	WI	071	MANITOWOC	NA	0103.00	3:Middle	
55	WI	071	MANITOWOC	NA	0102.00	4:Upper	
55	WI	071	MANITOWOC	NA	0101.00	3:Middle	
55	WI	071	MANITOWOC	NA	0054.00	2:Moderate	
55	WI	071	MANITOWOC	NA	0053.00	2:Moderate	
55	WI	071	MANITOWOC	NA	0052.00	3:Middle	
55	WI	071	MANITOWOC	NA	0051.00	3:Middle	
55	WI	071	MANITOWOC	NA	0008.00	3:Middle	
55	WI	071	MANITOWOC	NA	0007.00	2:Moderate	
55	WI	071	MANITOWOC	NA	0006.00	3:Middle	MANITOWOC
55	WI	071	MANITOWOC	NA	0005.00	2:Moderate	
55	WI	071	MANITOWOC	NA	0004.00	3:Middle	
55	WI	071	MANITOWOC	NA	0003.00	4:Upper	
55	WI	071	MANITOWOC	NA	0002.00	3:Middle	
55	WI	071	MANITOWOC	NA	0001.00	3:Middle	

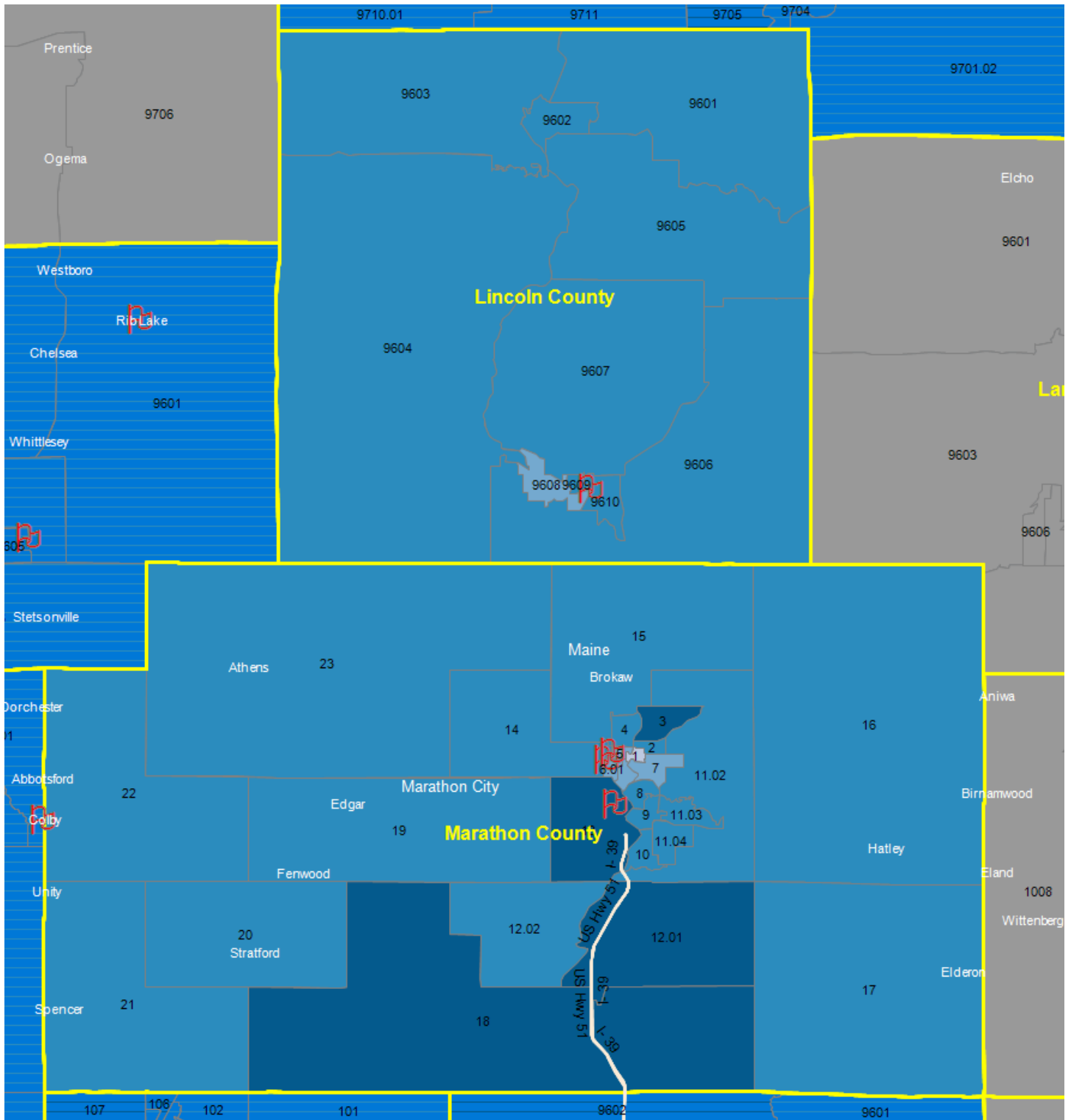


Facility Based Assessment Area 9, Wausau MSA:

The Wausau MSA contains Marathon and Lincoln County. The Wausau MSA assessment area contains 4 branches.

Census Tracts contained within the Wausau MSA Assessment Area are listed below:

State ID	State	County ID	County Name	MSA	Tract	Tract Income	BRANCH DESCRIPTION
55	WI	073	MARATHON	48140	0023.00	3:Middle	
55	WI	073	MARATHON	48140	0022.00	3:Middle	
55	WI	073	MARATHON	48140	0021.00	3:Middle	
55	WI	073	MARATHON	48140	0020.00	3:Middle	
55	WI	073	MARATHON	48140	0019.00	3:Middle	EDGAR
55	WI	073	MARATHON	48140	0018.00	4:Upper	
55	WI	073	MARATHON	48140	0017.00	3:Middle	
55	WI	073	MARATHON	48140	0016.00	3:Middle	
55	WI	073	MARATHON	48140	0015.00	3:Middle	
55	WI	073	MARATHON	48140	0014.00	3:Middle	
55	WI	073	MARATHON	48140	0013.00	4:Upper	
55	WI	073	MARATHON	48140	0012.02	3:Middle	
55	WI	073	MARATHON	48140	0012.01	4:Upper	
55	WI	073	MARATHON	48140	0011.04	3:Middle	
55	WI	073	MARATHON	48140	0011.03	3:Middle	
55	WI	073	MARATHON	48140	0011.02	3:Middle	
55	WI	073	MARATHON	48140	0010.00	3:Middle	
55	WI	073	MARATHON	48140	0009.00	3:Middle	
55	WI	073	MARATHON	48140	0008.00	3:Middle	
55	WI	073	MARATHON	48140	0007.00	2:Moderate	
55	WI	073	MARATHON	48140	0006.02	2:Moderate	
55	WI	073	MARATHON	48140	0006.01	2:Moderate	WAUSAU - STEWART
55	WI	073	MARATHON	48140	0005.00	2:Moderate	WAUSAU - 17TH
55	WI	073	MARATHON	48140	0004.00	3:Middle	
55	WI	073	MARATHON	48140	0003.00	4:Upper	
55	WI	073	MARATHON	48140	0002.00	3:Middle	
55	WI	073	MARATHON	48140	0001.00	1:Low	
55	WI	069	LINCOLN	48140	9610.00	3:Middle	MERRILL
55	WI	069	LINCOLN	48140	9609.00	3:Middle	
55	WI	069	LINCOLN	48140	9608.00	2:Moderate	
55	WI	069	LINCOLN	48140	9607.00	3:Middle	
55	WI	069	LINCOLN	48140	9606.00	3:Middle	
55	WI	069	LINCOLN	48140	9605.00	3:Middle	
55	WI	069	LINCOLN	48140	9604.00	3:Middle	
55	WI	069	LINCOLN	48140	9603.00	3:Middle	
55	WI	069	LINCOLN	48140	9602.00	3:Middle	
55	WI	069	LINCOLN	48140	9601.00	3:Middle	

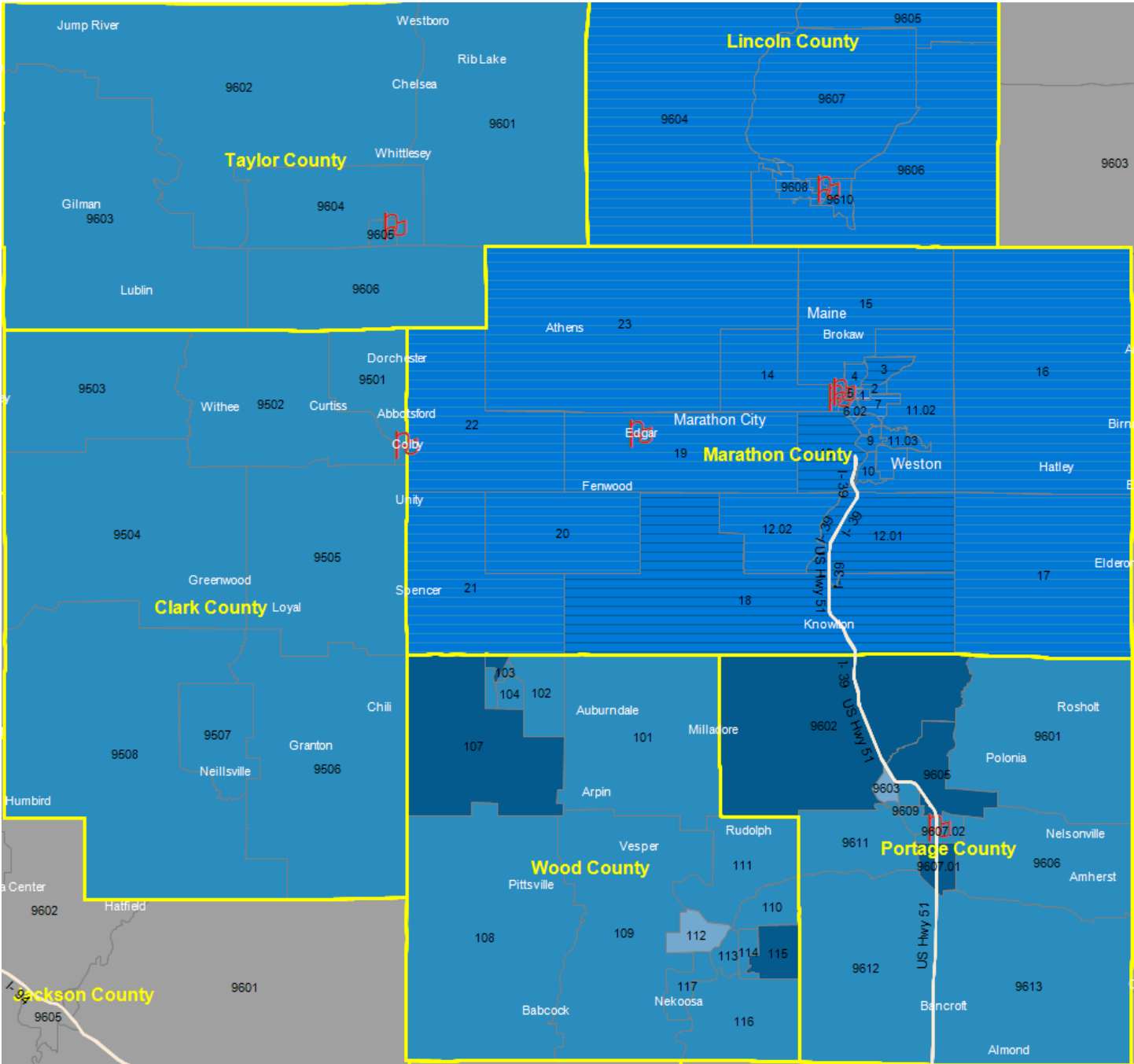


Facility Based Assessment Area 10, Central Wisconsin Assessment Area:

The Central Wisconsin Assessment Area consists of Clark, Taylor, Wood, and Portage Counties. The Central Wisconsin Assessment area contains 3 branches.

Census Tracts contained within the Central Wisconsin Assessment Area are listed below:

State ID	State	County ID	County Name	MSA/MD	Tract	Tract Income	BRANCH DESCRIPTION
55	WI	141	WOOD	NA	0117.00	3:Middle	
55	WI	141	WOOD	NA	0116.00	3:Middle	
55	WI	141	WOOD	NA	0115.00	4:Upper	
55	WI	141	WOOD	NA	0114.00	3:Middle	
55	WI	141	WOOD	NA	0113.00	3:Middle	
55	WI	141	WOOD	NA	0112.00	2:Moderate	
55	WI	141	WOOD	NA	0111.00	3:Middle	
55	WI	141	WOOD	NA	0110.00	3:Middle	
55	WI	141	WOOD	NA	0109.00	3:Middle	
55	WI	141	WOOD	NA	0108.00	3:Middle	
55	WI	141	WOOD	NA	0107.00	4:Upper	
55	WI	141	WOOD	NA	0106.00	4:Upper	
55	WI	141	WOOD	NA	0105.00	3:Middle	
55	WI	141	WOOD	NA	0104.00	3:Middle	
55	WI	141	WOOD	NA	0103.00	3:Middle	
55	WI	141	WOOD	NA	0102.00	3:Middle	
55	WI	141	WOOD	NA	0101.00	3:Middle	
55	WI	119	TAYLOR	NA	9606.00	3:Middle	
55	WI	119	TAYLOR	NA	9605.00	3:Middle	
55	WI	119	TAYLOR	NA	9604.00	3:Middle	MEDFORD
55	WI	119	TAYLOR	NA	9603.00	3:Middle	
55	WI	119	TAYLOR	NA	9602.00	3:Middle	
55	WI	119	TAYLOR	NA	9601.00	3:Middle	
55	WI	097	PORTAGE	NA	9613.00	3:Middle	
55	WI	097	PORTAGE	NA	9612.00	3:Middle	
55	WI	097	PORTAGE	NA	9611.00	3:Middle	
55	WI	097	PORTAGE	NA	9610.00	3:Middle	
55	WI	097	PORTAGE	NA	9609.00	3:Middle	
55	WI	097	PORTAGE	NA	9608.00	3:Middle	
55	WI	097	PORTAGE	NA	9607.02	3:Middle	STEVENS POINT
55	WI	097	PORTAGE	NA	9607.01	4:Upper	
55	WI	097	PORTAGE	NA	9606.00	3:Middle	
55	WI	097	PORTAGE	NA	9605.00	4:Upper	
55	WI	097	PORTAGE	NA	9604.00	3:Middle	
55	WI	097	PORTAGE	NA	9603.00	2:Moderate	
55	WI	097	PORTAGE	NA	9602.00	4:Upper	
55	WI	097	PORTAGE	NA	9601.00	3:Middle	
55	WI	019	CLARK	NA	9508.00	3:Middle	
55	WI	019	CLARK	NA	9507.00	3:Middle	
55	WI	019	CLARK	NA	9506.00	3:Middle	
55	WI	019	CLARK	NA	9505.00	3:Middle	
55	WI	019	CLARK	NA	9504.00	3:Middle	
55	WI	019	CLARK	NA	9503.00	3:Middle	
55	WI	019	CLARK	NA	9502.00	3:Middle	
55	WI	019	CLARK	NA	9501.00	3:Middle	COLBY

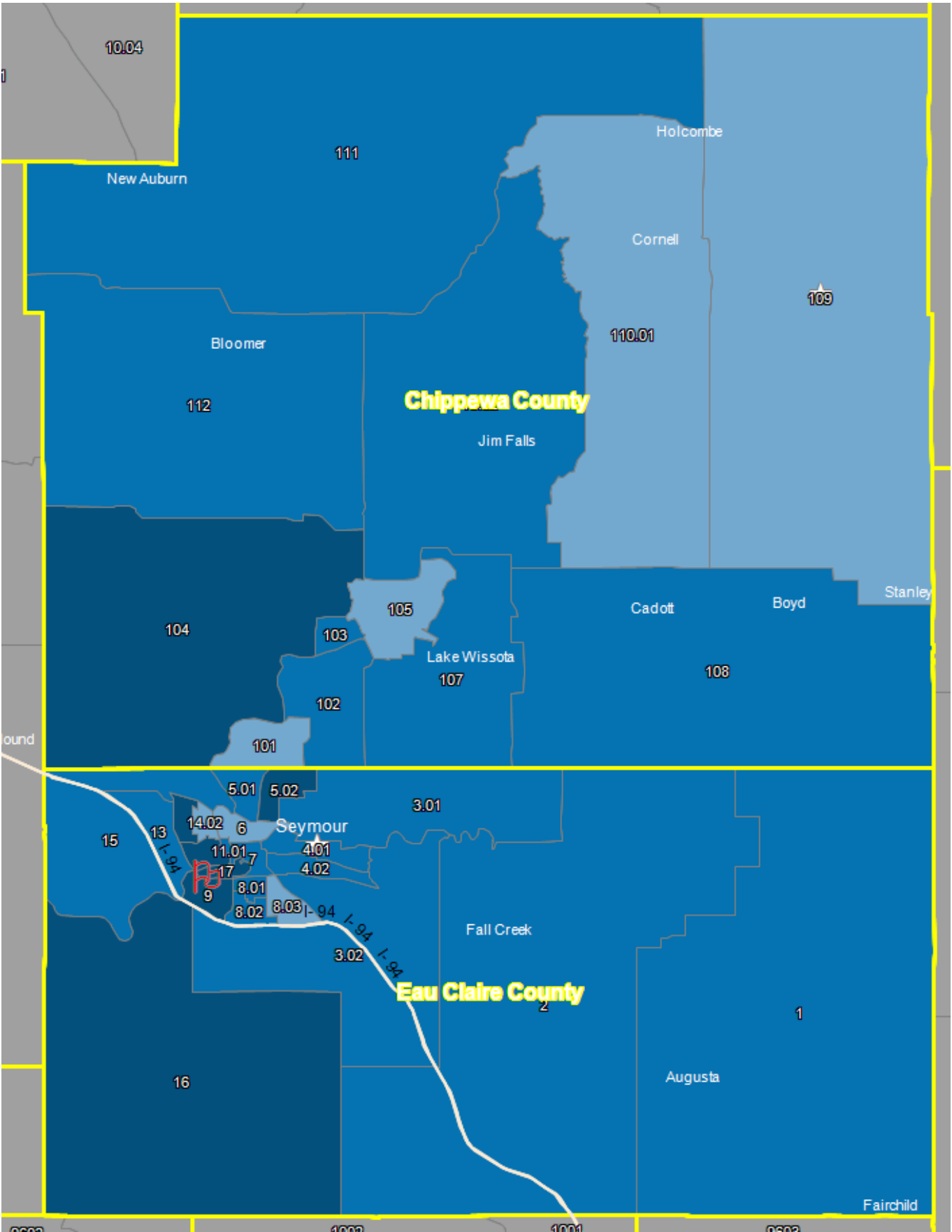


Facility Based Assessment Area 11, Eau Claire MSA:

The Eau Claire MSA consists of Chippewa and Eau Claire Counties. The Eau Claire MSA contains 1 branch.

Census Tracts contained within the Eau Claire MSA are listed below:

State ID	State	County ID	County Name	MSA	Tract	Tract Income	BRANCH DESCRIPTION
55	WI	035	EAU CLAIRE	EAU CLAIRE, WI	0017.00	4:Upper	
55	WI	035	EAU CLAIRE	EAU CLAIRE, WI	0016.00	4:Upper	
55	WI	035	EAU CLAIRE	EAU CLAIRE, WI	0015.00	3:Middle	
55	WI	035	EAU CLAIRE	EAU CLAIRE, WI	0014.02	2:Moderate	
55	WI	035	EAU CLAIRE	EAU CLAIRE, WI	0014.01	4:Upper	
55	WI	035	EAU CLAIRE	EAU CLAIRE, WI	0013.00	3:Middle	
55	WI	035	EAU CLAIRE	EAU CLAIRE, WI	0012.00	4:Upper	
55	WI	035	EAU CLAIRE	EAU CLAIRE, WI	0011.01	3:Middle	
55	WI	035	EAU CLAIRE	EAU CLAIRE, WI	0009.00	4:Upper	EAU CLAIRE
55	WI	035	EAU CLAIRE	EAU CLAIRE, WI	0008.03	2:Moderate	
55	WI	035	EAU CLAIRE	EAU CLAIRE, WI	0008.02	3:Middle	
55	WI	035	EAU CLAIRE	EAU CLAIRE, WI	0008.01	3:Middle	
55	WI	035	EAU CLAIRE	EAU CLAIRE, WI	0007.00	3:Middle	
55	WI	035	EAU CLAIRE	EAU CLAIRE, WI	0006.00	2:Moderate	
55	WI	035	EAU CLAIRE	EAU CLAIRE, WI	0005.02	4:Upper	
55	WI	035	EAU CLAIRE	EAU CLAIRE, WI	0005.01	3:Middle	
55	WI	035	EAU CLAIRE	EAU CLAIRE, WI	0004.02	3:Middle	
55	WI	035	EAU CLAIRE	EAU CLAIRE, WI	0004.01	3:Middle	
55	WI	035	EAU CLAIRE	EAU CLAIRE, WI	0003.02	3:Middle	
55	WI	035	EAU CLAIRE	EAU CLAIRE, WI	0003.01	3:Middle	
55	WI	035	EAU CLAIRE	EAU CLAIRE, WI	0002.00	3:Middle	
55	WI	035	EAU CLAIRE	EAU CLAIRE, WI	0001.00	3:Middle	
55	WI	017	CHIPPEWA	EAU CLAIRE, WI	0112.00	3:Middle	
55	WI	017	CHIPPEWA	EAU CLAIRE, WI	0111.00	3:Middle	
55	WI	017	CHIPPEWA	EAU CLAIRE, WI	0110.02	3:Middle	
55	WI	017	CHIPPEWA	EAU CLAIRE, WI	0110.01	2:Moderate	
55	WI	017	CHIPPEWA	EAU CLAIRE, WI	0109.00	2:Moderate	
55	WI	017	CHIPPEWA	EAU CLAIRE, WI	0108.00	3:Middle	
55	WI	017	CHIPPEWA	EAU CLAIRE, WI	0107.00	3:Middle	
55	WI	017	CHIPPEWA	EAU CLAIRE, WI	0105.00	2:Moderate	
55	WI	017	CHIPPEWA	EAU CLAIRE, WI	0104.00	4:Upper	
55	WI	017	CHIPPEWA	EAU CLAIRE, WI	0103.00	3:Middle	
55	WI	017	CHIPPEWA	EAU CLAIRE, WI	0102.00	3:Middle	LAKE HALLIE
55	WI	017	CHIPPEWA	EAU CLAIRE, WI	0101.00	2:Moderate	



Facility Based Assessment Area 12, Western WI Assessment Area:

The Western WI Assessment Area consists of Barron County. The Western WI Assessment Area contains 1 branch.

Census Tracts contained within the Western WI Assessment Area are listed below:

State ID	State	County ID	County Name	MSA	Tract	Tract Income	BRANCH DESCRIPTION
55	WI	005	BARRON	NA	0010.04	3:Middle	CHETEK
55	WI	005	BARRON	NA	0010.03	3:Middle	
55	WI	005	BARRON	NA	0010.01	3:Middle	
55	WI	005	BARRON	NA	0009.00	3:Middle	
55	WI	005	BARRON	NA	0008.00	3:Middle	
55	WI	005	BARRON	NA	0006.02	3:Middle	
55	WI	005	BARRON	NA	0006.01	3:Middle	
55	WI	005	BARRON	NA	0005.00	3:Middle	
55	WI	005	BARRON	NA	0004.00	2:Moderate	
55	WI	005	BARRON	NA	0003.00	3:Middle	
55	WI	005	BARRON	NA	0002.00	3:Middle	
55	WI	005	BARRON	NA	0001.00	3:Middle	

